

PLANA

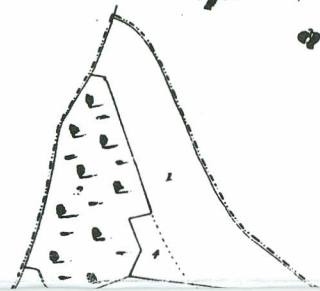
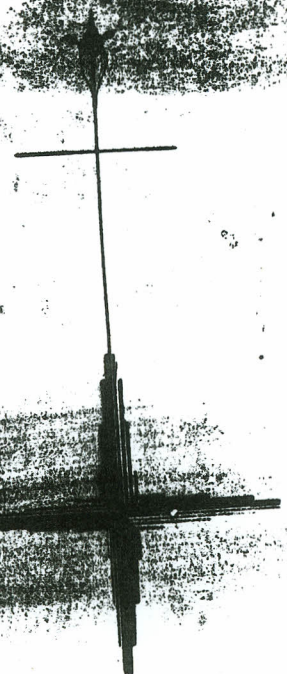
OF THE Parish OF

HEMPST

IN THE County OF

EAST

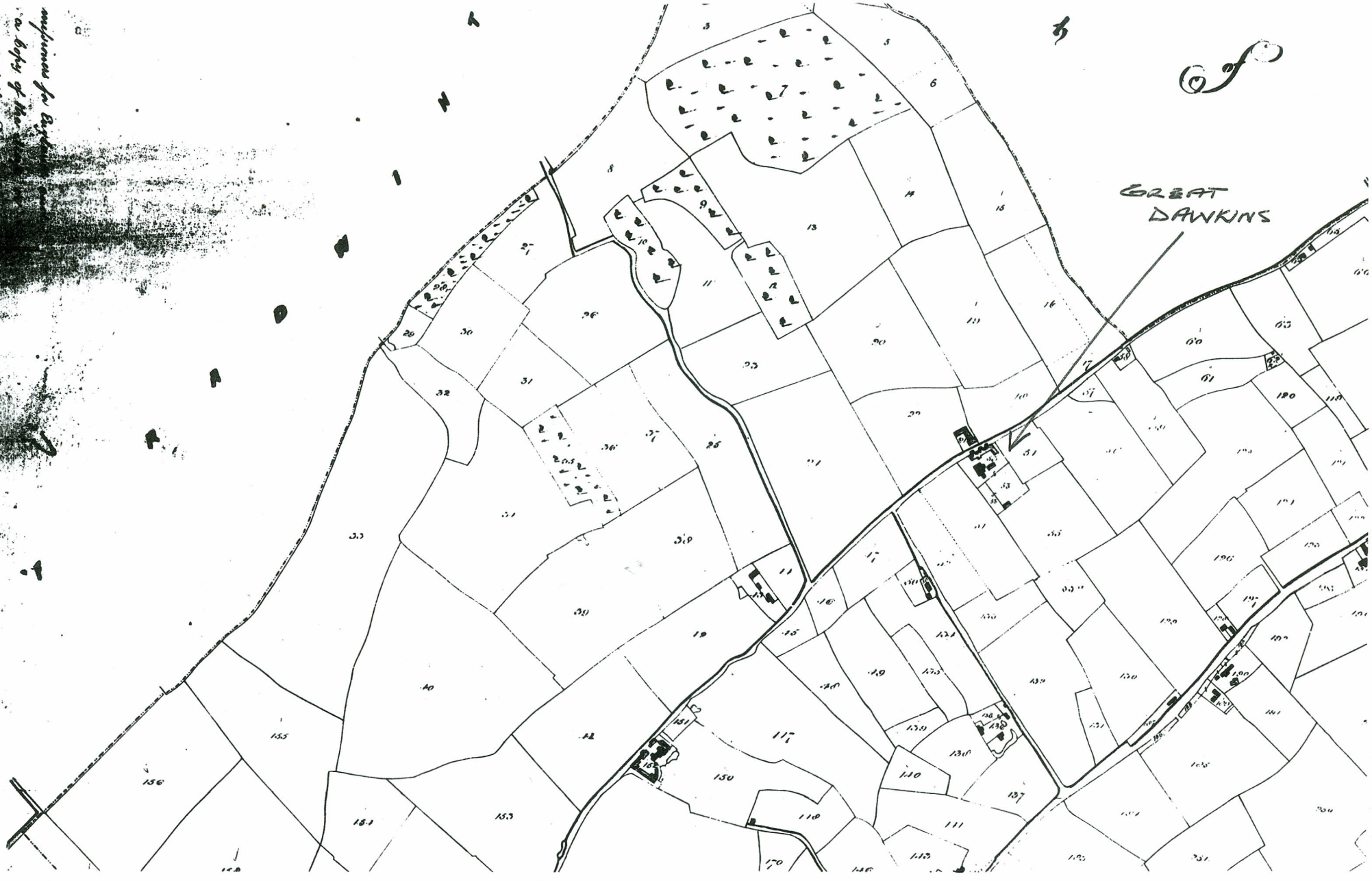
WITH THE AUTHORITY OF THE MASTER OF THE ROLLS, GIVEN MARCH 1844, THE ABOVE MAPS HAVE BEEN SPALTED TO PRESENT IN THE REFERENCE TO THE PORTION OF THE RECORDS OF THE ARCHIVIST



*North West Quarter of Section 10  
T12N R10E S10E  
as shown on the map of  
the land of James M. Smith  
of 1844*

*Handwritten flourish or signature*

GREAT  
DANKINS



*improvements for England  
as copy of the  
survey of the  
Great Dankins in  
1780*

*Handwritten notes and a large dark smudge on the left margin.*



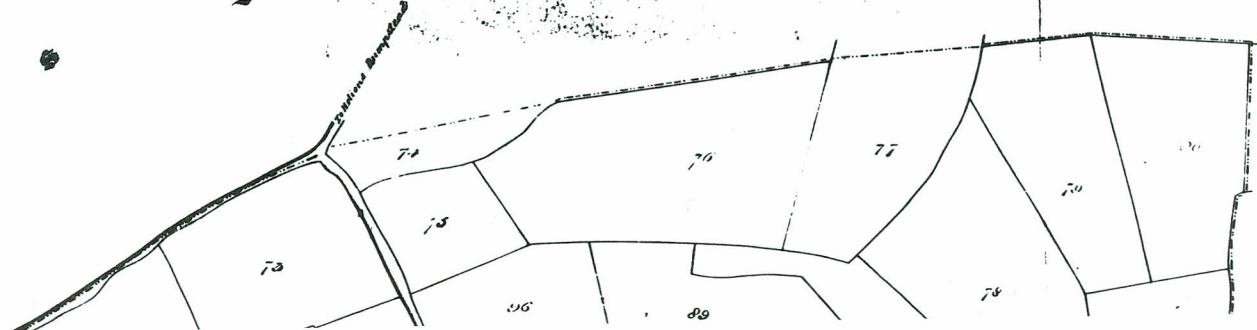
of

STED

of



S u m p s t r a t

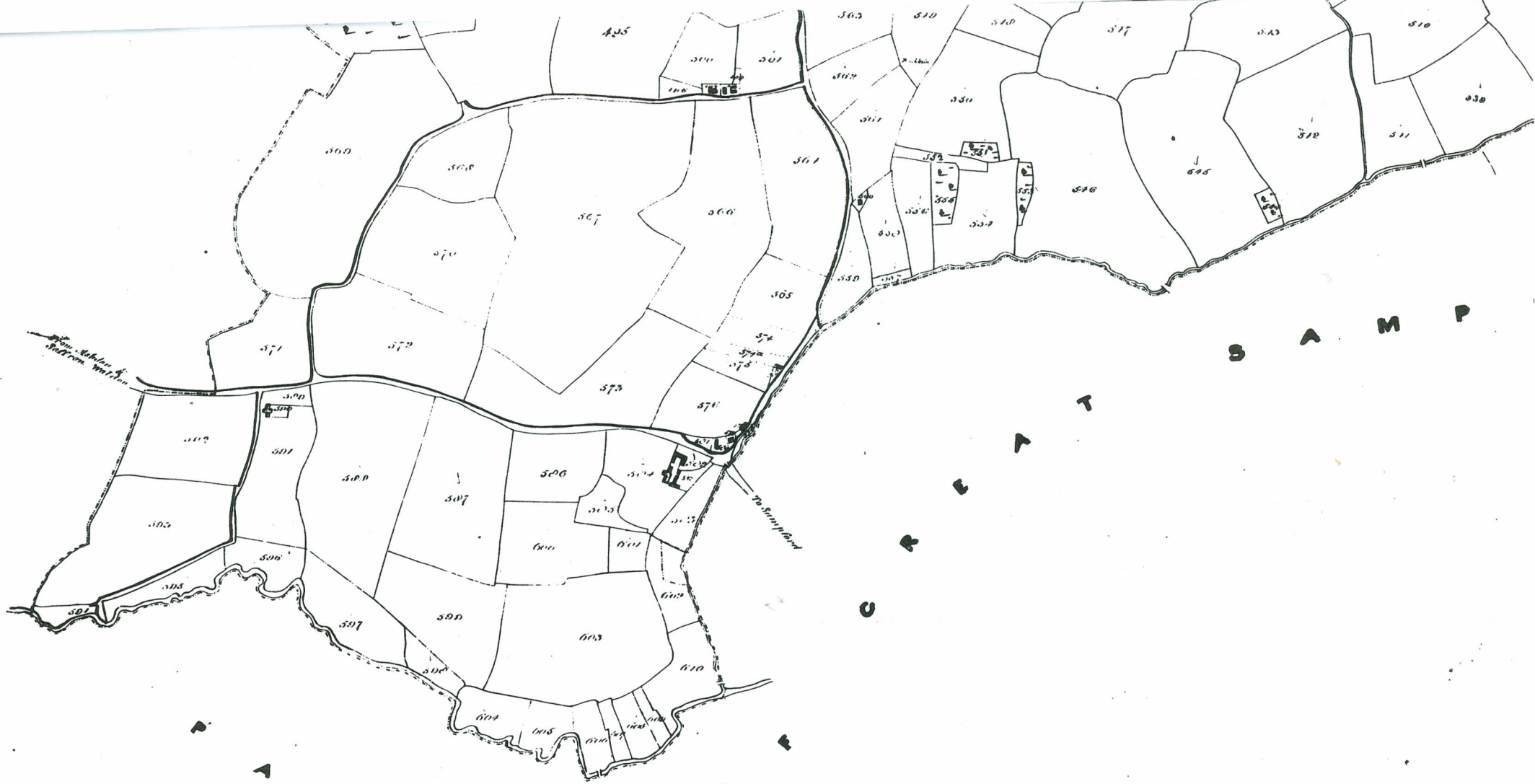


H  
S  
I  
R

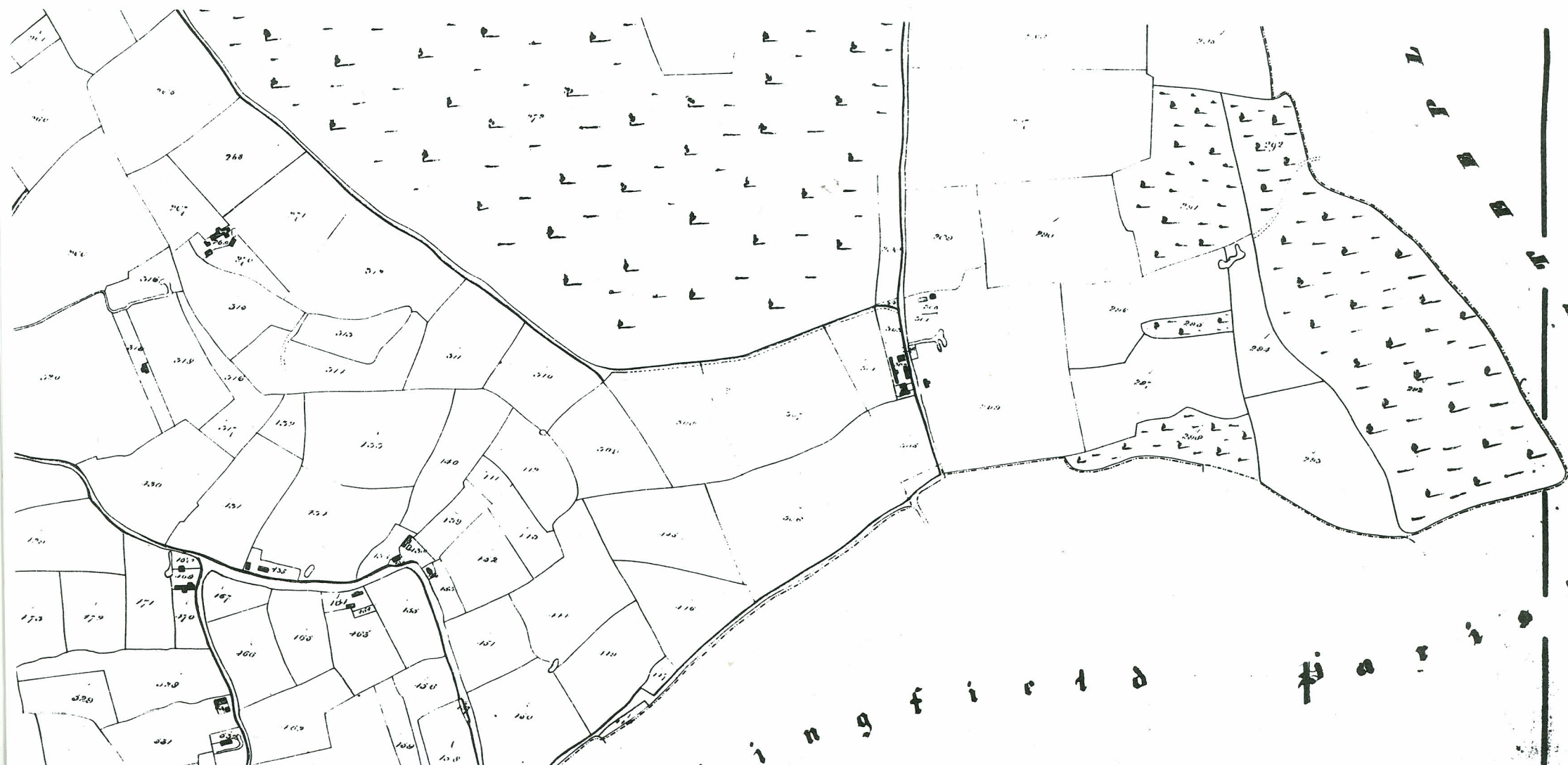


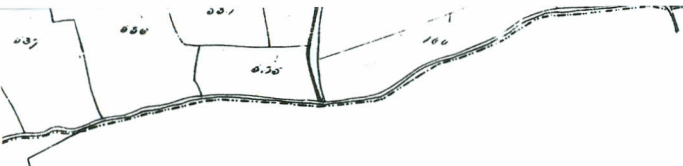
P  
A  
R  
I  
S  
H





P A R I S H O F C R E A T S A M P





F O R D



*C. W. D.*  
98